







WTG	Est	Nord
WEA01	424649	5804686
WEA02	423629	5805076
WEA03	424247	5804331
WEA04	423904	5804889
WEA05	424142	5804649

LEGENDA

-  V162 - 6.2 - h119
-  Crane Pad
-  Road
-  Landsecuring status
-  Project Area
-  Available Area

Progetto

RPW Achmer Vinte

Titolo elaborato

RPW AV - (#5WTG - 3ERG + 20TH)

REV.	DATA	SCALA	FORMAT	FOGLIO	OWNER'S CODE		
					COMP.	DISC.	TIPOLGIA
00	22.01.2025						

NOME FILE: